



TAYSIDE POLICE
Making a Difference

Kenneth Roger
Web Manager
Tayside Police

TAYSIDE POLICE WEBSITE

Force website designed, developed and managed by myself. Running on Sitekit CMS, a robust, state of the art, template-driven content management system. Content updated several times a day. Fully accessible with options for text-only, text size and colour palette changes.

The screenshot shows the Tayside Police website homepage. At the top, there is a dark blue header with the Tayside Police logo on the left, the text 'TAYSIDE POLICE Making a Difference' in the center, and utility links on the right including 'Text Only', 'Print this Page', 'Cookie Use', 'Site Map', and a search bar. Below the header is a navigation menu with links for 'Home', 'About Us', 'Your Community', 'News and Appeals', 'Information and Advice', 'Recruitment', and 'Contact Us'. The main content area is divided into several sections: 'COMMUNITY POLICING' with a link to find local officers, 'SMARTPHONE APP' for downloading the app, and 'ASK THE POLICE' for a frequently asked questions database. A large image of a police officer in a high-visibility jacket is featured. To the right, there are tabs for 'News', 'Appeals', and 'Missing', with a recent news item about a road traffic collision in Abernethy. Below this, there are sections for 'PERFORMANCE FIGURES', 'FREEDOM OF INFORMATION', 'FORCE PUBLICATIONS', 'COMPLIMENT OR COMPLAIN', 'CHILD PROTECTION', and 'WILDLIFE CRIME'. A 'Policing in Your Community' section includes a postcode search and a map of the region. The footer contains contact information, social media links for YouTube, Twitter, and Facebook, and logos for Scotland Crime Stoppers, Click CEOP, and Ask the Police. It also features a language selection dropdown and a Google Translate logo.



- Policing Angus
- Forfar, Kirriemuir, Muirhead & Letham**
- Montrose and Brechin
- Arbroath
- Camoustie and Monifieth
- Support & Planning Unit
- Community Safety Unit
- Public Consultation
- Police Station Locations
- Policing Dundee
- Policing Perth & Kinross
- Student Zone

Home > Your Community > Policing Angus > Forfar, Kirriemuir, Muirhead & Letham

Section 1 - Forfar, Kirriemuir, Muirhead & Letham



Inspector Ali Robertson is the senior officer in charge of this area.

Forfar and Kirriemuir lie in the area bordered by the Angus Braes and Grampian Hills.

Taking into consideration all of the small hamlets and villages in and around the main towns of Forfar and Kirriemuir the section reflects a combined population of approximately 24,000 residents.



Divisional Headquarters, West High Street, Forfar

Opening Times
 Mon, Tues, Wed : 8.30am - 7pm
 Thursday & Friday : 8.30am - 6.00pm
 Saturday : 9.00am - 5.00pm

There is a telephone facility outside to call the Force Communications Centre for help and assistance

[POLICE STATION LOCATIONS MAP](#)

The section is bisected by the A90 dual carriageway, commonly referred to as 'The gateway to the North'. This busy main artery carries a large volume of traffic between Tayside and Grampian Police areas and is the main route for any trafficking of illegal goods. Local officers, including highly trained Road Policing officers in both marked and unmarked vehicles constantly monitor it.

There are currently ongoing initiatives to detect the individuals involved in the transportation of stolen vehicles, goods and illicit drugs, which have had some excellent results to date and are set to continue.



Kirriemuir Police Station, Reform Street


Opening Times
 Monday - Friday : 9.00am - 5.00pm

At all other times there is a telephone facility outside to call the Force Communications Centre for help and assistance

[POLICE STATION LOCATIONS MAP](#)

The Kirriemuir office covers a vast rural area encompassing the Angus Glens. These are popular with individuals keen to take advantage of the excellent walks and scenery provided in this spectacular landscape. With over 20,000 visitors per year, Glen Doll is a centre for adventure tourism including long distance walking, winter mountaineering and summer rock climbing. Due to the diverse nature of the area, officers are required to carry out a wide range of duties from general patrolling to rounding up stray cattle and providing an initial response to mountain rescue incidents. They work closely with local residents, Countryside Rangers and other agencies and this is exemplified by the partnership approach to the provision of the Glen Doll Ranger base and community education facility.

Glamis village, 4 miles south of Kirriemuir, boasts the impressive Glamis Castle - former home of the Queen Mother, where there are a number of gatherings throughout the year, most notably the Glamis Extravaganza. Officers maintain good relationships with the communities they serve.



Muirhead Police Station, Liff Road

Opening Times
 No set opening hours

There is a telephone facility outside to call the Force Communications Centre for help and assistance

[POLICE STATION LOCATIONS MAP](#)

The Muirhead office serves a large geographic area extending from Newarty and Eastle in the north, to Tealing, Strathmartine, Auchterhouse, Muirhead & Bleshill, Fowls and Liff on the south. The area is predominantly rural with each of the dispersed communities being served by a local community council.

The population of the area is around 5,500 which equates to approximately 8% of the total population of Angus.

The Muirhead Millennium Hall and Piperdam Leisure complex provides much needed facilities to further the social and sporting needs of the community for young and old alike and have proven to be a major asset in the area.

Section officers based at Muirhead have fostered close links with each of the seven primary schools and continue to promote the successful cycle safety course available for primary seven pupils.



Letham Police and Community Access Office, East Hemming Street

Opening Times
 Monday - Friday : 2.30pm - 6.30pm

At all other times there is a telephone facility outside to call the Force Communications Centre for help and assistance

[POLICE STATION LOCATIONS MAP](#)

Since 2006, Tayside Police and Angus Council staff from the Community Safety Team, including Community Wardens, have been co-located within Letham Police Office, sharing facilities and working closely together in a strong partnership.

The wardens will help tackle antisocial behaviour, based on intelligence and information received from the public. By being based in the same office, Police Officers and Community Wardens have the opportunity to patrol together, providing reassurance to local residents and reducing the fear of crime.

In addition, Letham Police Office accommodates other Tayside Police Staff members, including a part-time station assistant who is available to assist members of the public at the times mentioned above.

Find Your Local Community Officer

Please enter your postcode

Search

Alternatively, select your area from the list below



- Sidlaw
- Forfar
- Forfar Landward
- Kirriemuir
- Kirriemuir Landward
- Letham

CONTACT US

Tayside Police
PO Box 59
West Bell Street
Dundee
DD1 9JZ

Telephone 0300 111 2222
In an emergency dial 999
Telephone users can call
1800 0300 111 2222

Fax 01382 200449
mail@tayside.pnn.police.uk
Email is not monitored 24 hours a day
& should not be used to report crime



Select Language

Powered by



- Contact Us By Email
- British Sign Language
- HQ Location Map
- Reporting Hate Crime
- Remote Reporting
- Smartphone App
- Social Media Policy

[Home](#) > [Contact Us](#)

Contacting Tayside Police

FORCE HEADQUARTERS

PO Box 59
West Bell Street
DUNDEE
DD1 9JU



Sat-nav users please note : the above postcode will not display the correct location for police headquarters - you should use DD1 1EX instead

NON-EMERGENCY NUMBER 0300 111 2222

IN AN EMERGENCY CALL 999

FAX 01382 200449

EMAIL mail@tayside.pnn.police.uk

Please note : Email is not monitored 24 hours a day and should not be used to report crime. If you require an immediate response please phone one of the numbers listed on this page. If you are reporting a crime, or wish a police officer to attend, please call 0300 111 2222. If it is an emergency, dial 999.

LOCAL POLICING AREA HEADQUARTERS LOCATIONS

[Click here to view a map of the locations of LPA Headquarters in Dundee, Forfar and Perth, as well as the location of the Force training facility.](#)

FIREARMS ADMINISTRATION

Telephone 01382 596858
Email firearms.licensing@tayside.pnn.police.uk

RECRUITMENT ENQUIRIES

Telephone 01382 596212

CRIME PREVENTION ADVICE

Angus - 01307 475978
Dundee - 01382 591887

ROAD SAFETY EDUCATIONAL INFORMATION

Telephone 01382 596431

POLICE FIXED PENALTY NOTICES

Telephone 01382 596366

LOST OR FOUND PROPERTY

Telephone 0300 111 2222 and select the "Lost Property" option from the menu

POLICE MUSEUM ENQUIRIES

Telephone 01382 596801
Email museum@tayside.pnn.police.uk

Related Links

- Fife Constabulary
- Grampian Police
- Lothian & Borders Police
- Northern Constabulary
- Strathclyde Police
- Central Scotland Police
- Dumfries & Galloway Constabulary

Tayside Police on

Visit our channel

Find us on Facebook

Follow @TaysidePolice

CONTACT US

Tayside Police
PO Box 59
West Bell Street
Dundee
DD1 9JU

Telephone 0300 111 2222
In an emergency dial 999

Fax 01382 200449

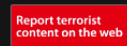
Textphone users can call
18001 0300 111 2222

mail@tayside.pnn.police.uk
Email is not monitored 24 hours a day & should not be used to report crime



FOLLOW US ON

Find us on Facebook



Select Language

Powered by

TAYSIDE WILDLIFE CRIME WEBSITE

An additional website for the Force's Wildlife Crime Officers. Again designed, developed and managed by myself using Sitekit CMS.

TAYSIDE POLICE
Making a Difference

Wildlife Crime

Text Only | Print this Page | [Accessibility icons] | [Language icons]

Non emergency number 0300 111 2222
In an emergency call 999

Wildlife Crime > Home

Home
Wildlife Crime Officers
Crimes Against Wildlife
Wildlife Crime Policing Priorities
FAQs
Operations
Advice for Developers
Larsen Traps and Crow Cage Traps
Schools Project
P.A.W.
Tayside Partnership for Action Against Wildlife Crime
Contact Details

Go to the main Tayside Police website

STATEMENT OF COMMITMENT

"Tayside Police are committed to work with all agencies across the wide range of wildlife, environmental and countryside interests.

We aim to develop effective partnerships, promote preventive strategies and encourage educational initiatives that improve the understanding of wildlife crime issues.

We have a statutory duty to enforce the law on wildlife and environmental crime."

To find out more about wildlife crime, and the work we do to combat it, use the menu on the left to explore our site.

Wildlife photography by [Laurie Campbell](http://www.lauriecampbell.com) - www.lauriecampbell.com

WILDLIFE CRIME CONTACT DETAILS

Wildlife and Environmental Crime Officer Forfar Police Office West High Street Forfar DD8 1BP	Telephone 01307 303530 Mobile 07808 899113 <i>In an emergency dial 999</i> Contact Tayside Police
---	--

CRIME STOPPERS
0800 555 111

Tayside Police | [Terms & Conditions](#) | [Accessibility Information](#)

TAYSIDE POLICE FACEBOOK PAGE

Tayside Police was an early adopter of social media in Scottish policing. The Force's Facebook page, which I configured and was responsible for monitoring, quickly built up a large and loyal following. When the Scottish Forces merged in April 2013 to form Police Scotland, the original plan was to close this page but a campaign from the public of Tayside and the local press in support of keeping the page forced management in Glasgow to change their minds and allow us to keep the page running on behalf of the new Tayside Division.

The screenshot shows the Facebook profile for Tayside Police. The profile picture is a crest with a crown and the motto 'MAINTAINING ORDER'. The cover photo is a blue and yellow Tayside Police station wagon parked in front of a lake and mountains. The page name is 'Tayside Police' with the tagline 'Making a Difference'. It has 32,772 likes and 1,854 people talking about it. A post from 7 hours ago describes a road traffic collision on Wednesday, 20th February, 2013, involving a heavy item thrown from a flyover. The post has 36 likes and 82 comments. A list of likes includes Dumfries and Galloway Constabulary, Northern Constabulary, Central Scotland Police, Ask The Scottish Police, and Strathclyde Police. A 'Promote Your Page' button is visible in the bottom right corner.

TAYSIDE POLICE TWITTER ACCOUNT

Twitter was the earliest social media platform adopted by Tayside Police and was used in the main for highlighting press releases and appeals for information. It was very successful in driving traffic to the Force website.

The screenshot shows the Twitter profile page for Tayside Police (@TaysidePolice). The profile banner features the Tayside Police crest and a checkered flag. The bio states: "The official Twitter account of Tayside Police. Do not report crime using Twitter. Call our non-emergency number 0300 111 2222, in an emergency dial 999. Tayside, Scotland - <http://www.tayside.police.uk>". The account has 2,125 tweets, 298 following, and 8,693 followers.

The main content area displays a list of tweets:

- Tayside Police** (@TaysidePolice) 18 hrs: 65-year old woman involved in RTC in Perth Rd/Main St, Abernethy, road closed for investigations, diversions in place [tayside.police.uk/PressReleases/...](http://tayside.police.uk/PressReleases/)
- Tayside Police** (@TaysidePolice) 19 hrs: Officers are currently dealing with a road traffic collision at Perth Rd/Main St, Abernethy. Road closed, diversions in place.
- Tayside Police** (@TaysidePolice) 20 hrs: Next auction sale incorporating police unclaimed property is on Tuesday 26th February at 10am, Curr & Dewar, Dundee - [tayside.police.uk/PressReleases/...](http://tayside.police.uk/PressReleases/)
- Tayside Police** (@TaysidePolice) 21 hrs: Can you assist with these crimes? [tayside.police.uk/Appeals/ACrime/...](http://tayside.police.uk/Appeals/ACrime/)
- Tayside Police RPU** (@RPU/Tayside) Feb 20: Wet roads in Angus today. Watch out for greasy areas where wet on top of all the road grime. Allow extra room for braking. (Retweeted by Tayside Police)
- SCAA Ambulance** (@SCAAamb) Feb 19: @TaysidePolice the more people that know about SCAA, the more money we can raise and the more lives we can save. Please RT and help us! (Retweeted by Tayside Police)

The left sidebar includes navigation options (Home, Connect, Discover, Me), a list of tweets, a grid of images, and a "Who to follow" section with users like ACC Orla Piskney, Nathan Beck, and Abertay Hist Soc. It also features Glasgow Trends and footer information.